



US Army Corps  
of Engineers®  
Little Rock District

# JOINT PUBLIC NOTICE

CORPS OF ENGINEERS – STATE OF ARKANSAS

Application Number: SWL-1990-01850-12

Date: March 29, 2019

Comments Due: April 23, 2019

---

TO WHOM IT MAY CONCERN: **Comments are invited on the work described below. Please see the Public Involvement section for details on submitting comments.**

Point of Contact. If additional information is desired, please contact the regulator, Cynthia Blansett, telephone number: (501) 324-5295, mailing address: Little Rock District Corps of Engineers, Regulatory Division, PO Box 867, Little Rock, Arkansas 72203-0867, email address: [Cynthia.W.Blansett@usace.army.mil](mailto:Cynthia.W.Blansett@usace.army.mil)

Project Information. Pursuant to Section 10 of the Rivers and Harbors Act of 1899 (33 U.S. Code 403) and Section 404 of the Clean Water Act (33 U.S. Code 1344), notice is hereby given that

**Mountain View Ready Mix, Incorporated**  
**Attn: Mr. Todd Lancaster**  
**PO Box 1398**  
**Mountain View, Arkansas 72560-1398**

has requested authorization for work, including the placement of dredged and fill material in waters of the United States, associated with removal of a maximum of 10,000 cubic yards (cy) of sand and gravel annually from a 4,100-foot-long sand and gravel bar. The bar is located on the left descending bank of the White River, mile 341.5, just downstream from the State Highway 9 Bridge, near Mountain View, IZARD County, Arkansas.

The basic purpose of the project is to supply aggregate for the production of ready mix concrete by the applicant. The overall purpose of the project is to perform dredging within the specified sand bar area of the White River.

The original permit was issued in 1983, with subsequent permit reissuances. The permit would be extended for a period of five years and would continue to authorize the removal of sand and gravel from the bar by use of a rubber-tired front-end loader during periods of low water on the river between September 1<sup>st</sup> and November 30<sup>th</sup> of each year. Material excavated would be loaded on trucks and hauled from the site. No processing, stockpiling, or depositing of material would be allowed at the excavation site. No work would be accomplished in the water. All equipment would be removed from the gravel bar when not in use, and the bar would be left smooth, uniform, and sloped toward the river after each day's operation. No pot holes would be left exposed after the digging operation or left overnight. No material would be removed closer than 10 feet horizontally from the edge of the water at the time of excavation.

The permittee surveys the bar each year, prior to removing any material, and submits that information for the Corps review within two weeks after the start of each year's sand and gravel

removal. The information contains the amount of material removed the previous year and a drawing, with elevations, showing the profile of the bar.

The Little Rock Regulatory Division does not typically require mitigation for Standard Permits specific to Section 10 activities, such as dredging. Due to this established standard operating procedure and the minor impacts of the project, no mitigation will be required if the authorization is extended.

The location and general plan for the proposed work are shown on the enclosed sheets 1 through 3 of 3.

Water Quality Certification. By copy of this public notice, the applicant is requesting water quality certification from the Arkansas Department of Environmental Quality (ADEQ) in accordance with Section 401(a)(1) of the Clean Water Act. Upon completion of the comment period and a public hearing, if held, a determination relative to water quality certification will be made. Evidence of this water quality certification or waiver of the right to certify must be submitted prior to the issuance of a Corps of Engineers permit.

Cultural Resources. A Corps staff archeologist will review topographic maps, the National Register of Historic Places, and other data on reported sites in the area. The District Engineer invites responses to this public notice from Native American Nations or tribal governments; Federal, State, and local agencies; historical and archeological societies; and other parties likely to have knowledge of or concerns with historic properties in the area.

Endangered Species. Our preliminary determination is that the proposed activity will not affect listed Endangered Species or their critical habitat. A copy of this notice is being furnished to the U.S. Fish and Wildlife Service and appropriate state agencies and constitutes a request to those agencies for information on whether any listed or proposed-to-be-listed endangered or threatened species may be present in the area which would be affected by the proposed activity.

Floodplain. We are providing copies of this notice to appropriate floodplain officials in accordance with 44 Code of Federal Regulations (CFR) Part 60 (Floodplain Management Regulations Criteria for Land Management and Use) and Executive Order 11988 on Floodplain Management.

Section 404(b)(1) Guidelines. The evaluation of activities to be authorized under this permit, which involves the discharge of dredged or fill material will include application of guidelines promulgated by the Administrator, Environmental Protection Agency, under authority of Section 404(b) of the Clean Water Act. These guidelines are contained in 40 Code of Federal CFR 230.

Public Involvement. Any interested party is invited to submit to the above-listed POC written comments or objections relative to the proposed work on or before **April 23, 2019**. Substantive comments, both favorable and unfavorable, will be accepted and made a part of the record and will receive full consideration in determining whether this work would be in the public interest. The decision whether to issue a permit will be based on an evaluation of the probable impact including cumulative impacts of the proposed activity on the public interest. That decision will

reflect the national concern for both protection and utilization of important resources. The benefit, which reasonably may be expected to accrue from the proposal, must be balanced against its reasonably foreseeable detriments. All factors which may be relevant to the proposal will be considered including the cumulative effects thereof; among those are conservation, economics, aesthetics, general environmental concerns, wetlands, historic properties, fish and wildlife values, flood hazards, floodplain values, land use, navigation, shoreline erosion and accretion, recreation, water supply and conservation, water quality, energy needs, safety, food and fiber production, mineral needs, considerations of property ownership and, in general, the needs and welfare of the people.

The Corps of Engineers is soliciting comments from the public; Federal, state, and local agencies and officials; Indian Tribes; and other interested parties in order to consider and evaluate the impacts of this proposed activity. Any comments received will be considered by the Corps of Engineers to determine whether to issue, modify, condition or deny a permit for this proposal. To make this decision, comments are used to assess impacts on endangered species, historic properties, water quality, general environmental effects, and the other public interest factors listed above. Comments are used in the preparation of an Environmental Assessment and/or an Environmental Impact Statement pursuant to the National Environmental Policy Act. Comments are also used to determine the need for a public hearing and to determine the overall public interest of the proposed activity.

Any person may request in writing within the comment period specified in this notice that a public hearing be held to consider this application. Requests for public hearings shall state, with particularity, the reasons for holding a public hearing. The District Engineer will determine if the issues raised are substantial and whether a hearing is needed for making a decision.

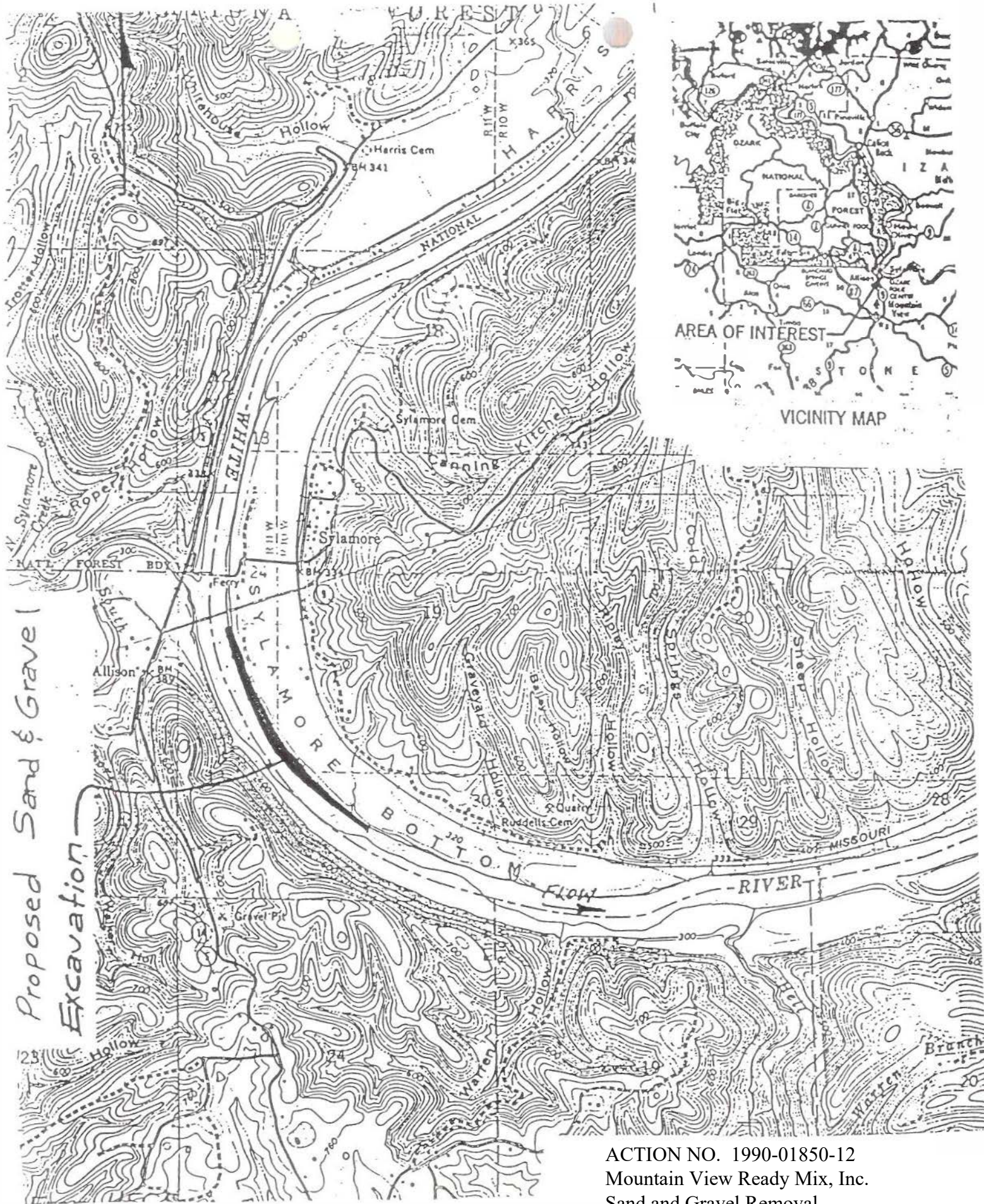
**NOTE:** The mailing list for this Public Notice is arranged by state and county(s) where the project is located, and includes any addressees who have asked to receive copies of all public notices. Please discard notices that are not of interest to you. If you have no need for any of these notices, please advise us so that your name can be removed from the mailing list.

Enclosures

Approximate Coordinates of Project Center

Latitude: **35.93331** Longitude: **-92.10938**

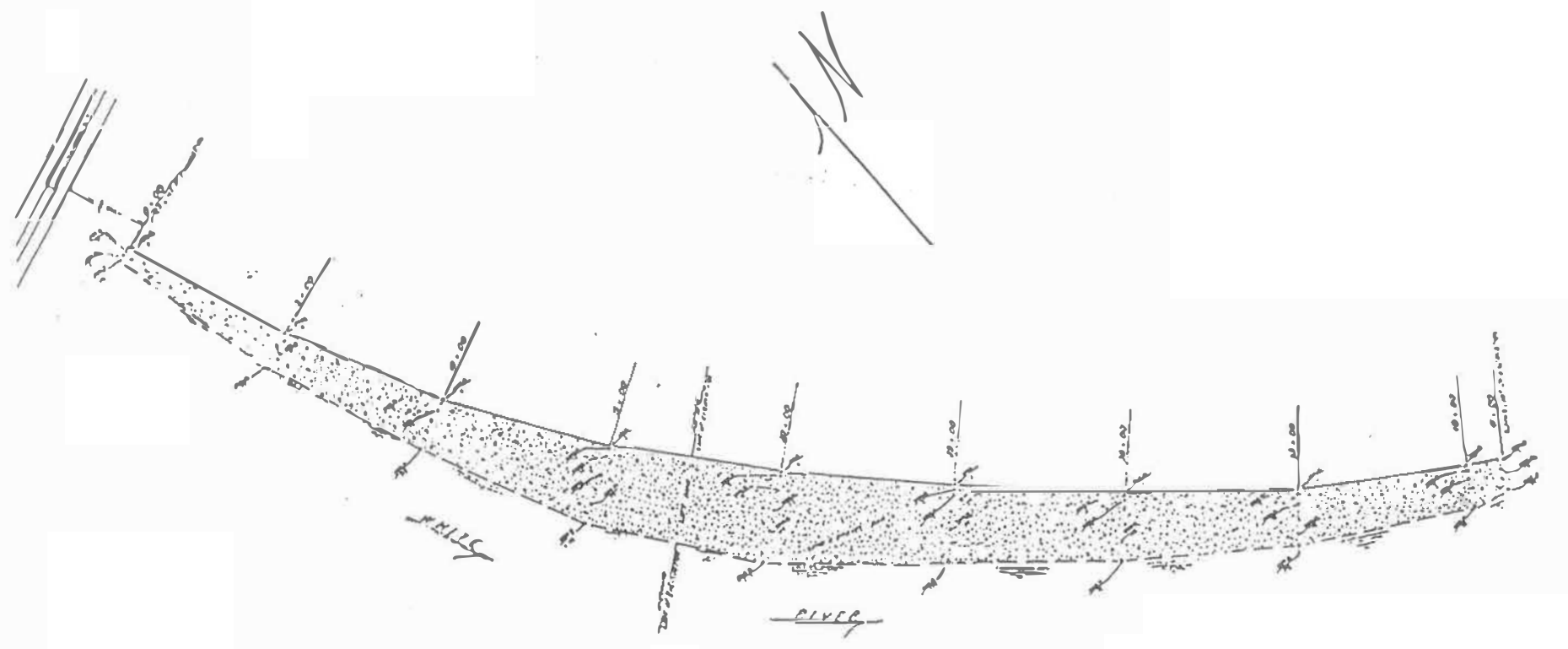
UTM Zone: **15N** North: **3976917** East: **580338**



Proposed Sand & Gravel  
Excavation



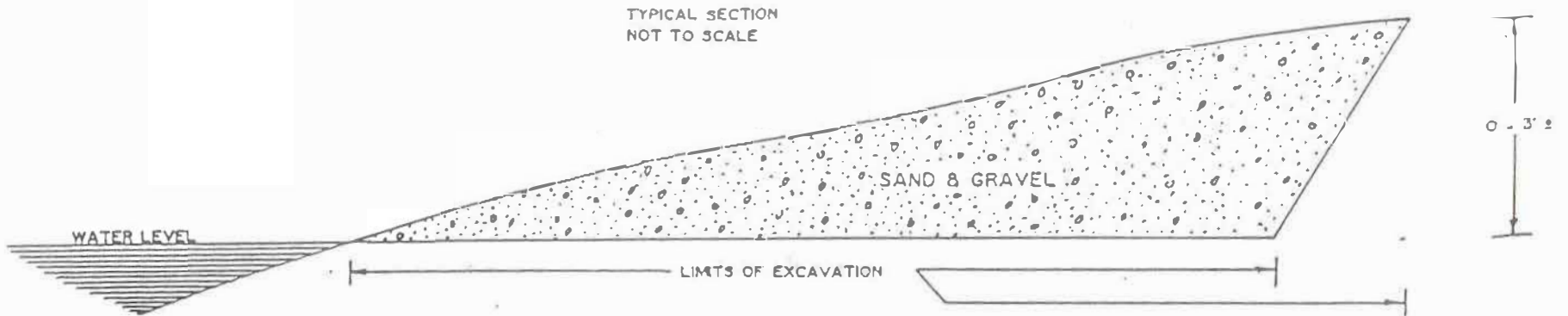
ACTION NO. 1990-01850-12  
 Mountain View Ready Mix, Inc.  
 Sand and Gravel Removal  
 White River 341.5 L  
 March 2019 SHEET 1 OF 3



ACTION NO. 1990-01850-12  
Mountain View Ready Mix, Inc.  
Sand and Gravel Removal  
White River 341.5 L  
March 2019 SHEET 2 OF 3

*NOTE*

*CREEKWARD LIMITS OF THE PROPOSED EXCAVATION WOULD EXTEND TO THE WATERS EDGE AND WOULD DEPEND ON CREEK ELEVATION ON ANY GIVEN DATE. NO EXCAVATION WOULD BE PERFORMED IN THE WATER.*



ACTION NO. 1990-01850-12  
Mountain View Ready Mix, Inc.  
Sand and Gravel Removal  
White River 341.5 L  
March 2019 SHEET 3 OF 3